

Himachal Votes 2012

THE TRIBUNE, CHANDIGARH, FRIDAY, NOVEMBER 2, 2012

KNOW YOUR CANDIDATES

As Himachal goes to the polls, **The Tribune** brings you a ready reckoner on the voter and the voted. On pages 2, 3 and 4, find details of the main candidates of all constituencies, which appear alphabetically

TOTAL VIDHAN SABHA SEATS 68 SEATS NEEDED TO FORM GOVT 35

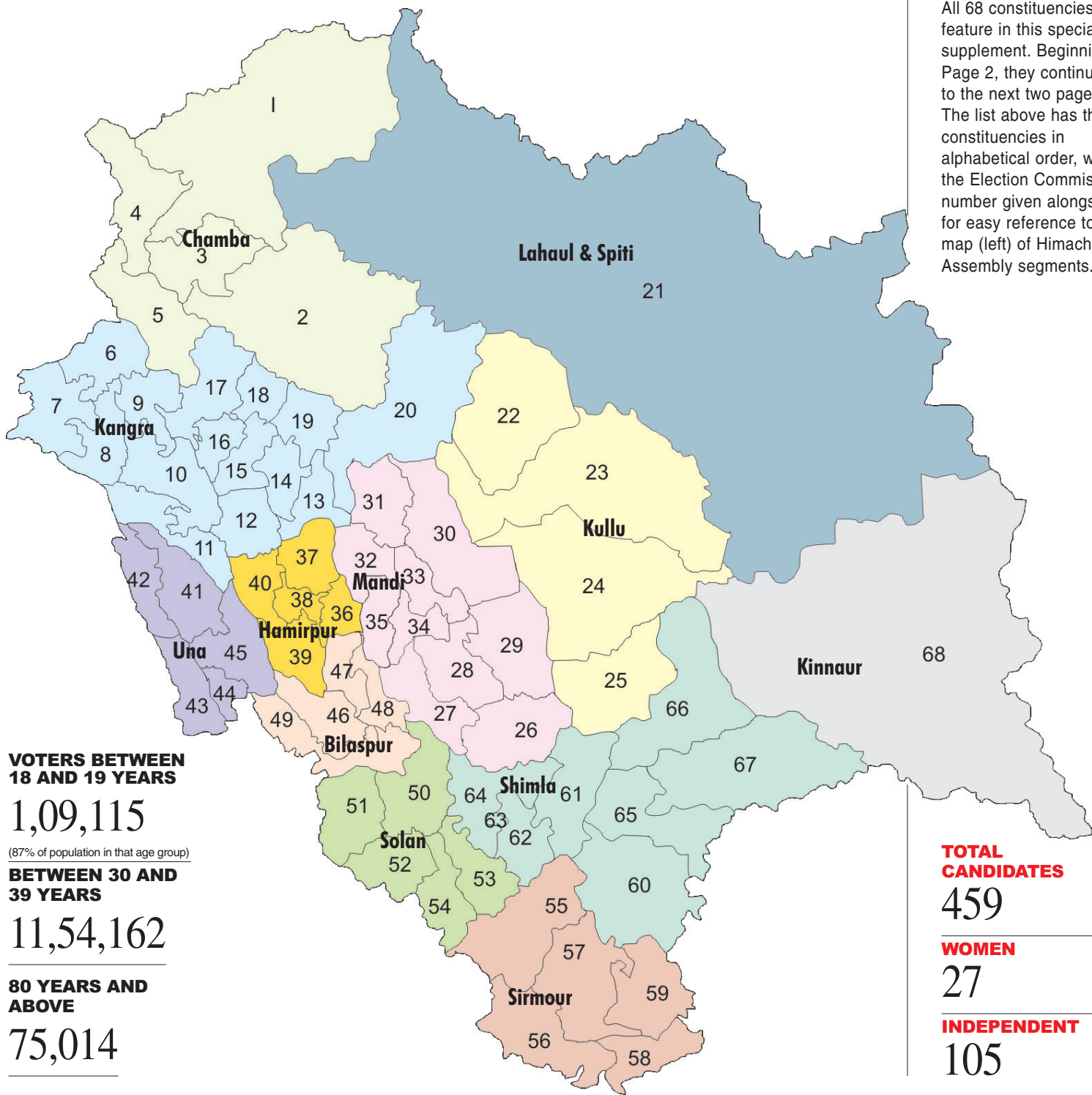


Photo: Amit Kanwar

TOTAL POLLING STATIONS 7,252	TOTAL VOTERS 45,90,596	MINIMUM VOTERS Lahaul Spiti 22,315
SENSITIVE 1,295	HYPER SENSITIVE 724	MALE 23,68,644
Highest polling station (in the world): Hikkam (Lahaul and Spiti district) at 15,000 ft	FEMALE 22,21,952	MAXIMUM VOTERS Sullah (Kangra) 88,971
Total electronic voting machines (EVMs) to be deployed: 11,000	* With the weeding out of duplicate voters, total strength has dropped from 46 lakh in 2007.	
STATE'S OLDEST VOTER: Shyam Saran, 95, of Kalpa. He was among the first to vote after Independence in the 1951 election. >>		

CONSTITUENCY NO.					
Anni (SC)	25	Chopal	60	Jaisinghpur	13
Arki	50	Churah (SC)	1	Jaswan-Pragpur	11
Bajjnath (SC)	20	Dalhousie	4	Jwalamukhi	12
Balh (SC)	34	Darang	30	Jawali	9
Banjar	24	Dehra	10	Jhanduta (SC)	46
Barsar	39	Dharampur	32	Jogindernagar	31
Bharmour (ST)	2	Dharamsala	18	Jubbai-Kotkhai	65
Bhattyat	5	Doon	52	Kangra	16
Bhoranj (SC)	36	Fatehpur	8	Karsog (SC)	26
Bilaspur	48	Gagret	42	Kasauli (SC)	54
Chamba	3	Ghumarwin	47	Kasumpti	62
Chintpurni (SC)	41	Hamirpur	38	Kinnaur (ST)	68
		Haroli	43	Kullu	23
		Indora (SC)	7	Kutlehar	45
				Lahaul & Spiti (ST)	21
				Manali	22
				Mandi	33
				Nachan (SC)	28
				Nadaun	40
				Nagrota	15
				Nahan	56
				Nalagarh	51
				Nurpur	6
				Pachhad (SC)	55
				Palampur	19
				Paonta Sahib	58
				Rampur (SC)	66
				Rohru (SC)	67
				Sarkaghat	35
				Seraj	29
				Shahpur	17
				Shillai	59
				Shimla	63
				Shimla Rural	64
				Solan (SC)	53
				Sri Naina Devi	49
				Sri Renukaji (SC)	57
				Sujanpur	37
				Sullah	14
				Sundemagar	27
				Theog	61
				Una	44

All 68 constituencies feature in this special supplement. Beginning on Page 2, they continue on to the next two pages. The list above has the constituencies in alphabetical order, with the Election Commission number given alongside for easy reference to the map (left) of Himachal Assembly segments.



VOTERS BETWEEN 18 AND 19 YEARS
1,09,115
(87% of population in that age group)

BETWEEN 30 AND 39 YEARS
11,54,162

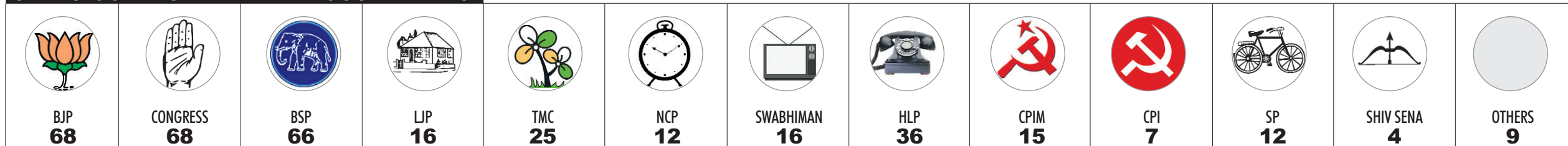
80 YEARS AND ABOVE
75,014

TOTAL CANDIDATES
459

WOMEN
27

INDEPENDENT
105

SEATS CONTESTED BY VARIOUS PARTIES

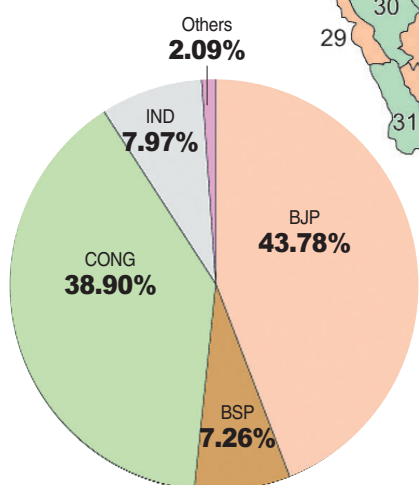


RESULTS 2007

Party	Contested	Won
BJP	68	41
Cong	67	23
BSP	67	1
Ind.	60	3

TOTAL SEATS 68

VOTE SHARE

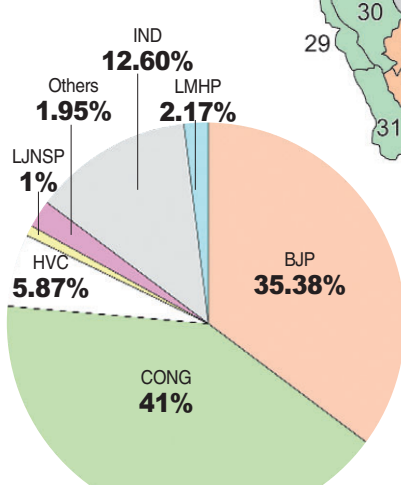


RESULTS 2003

Party	Contested	Won
Cong	68	43
BJP	68	16
HVC	49	1
LJNSP	27	1
LMHP	14	1
Ind.	110	6

TOTAL SEATS 68

VOTE SHARE



CONSTITUENCY LIST OF 2003 & 2007 ASSEMBLY ELECTIONS

1. Kinnaur (ST)	8. Shimla	15. Pachhad (SC)	22. Ghumarwin	29. Gagret (SC)	36. Jawali	43. Bajjnath	50. Bhattiyat	57. Banjar	64. Gopalpur
2. Rampur (SC)	9. Kasumpti (SC)	16. Rainka (SC)	23. Geharwin (SC)	30. Chintpurni	37. Guler	44. Palampur	51. Banikhet	58. Ani (SC)	65. Dharampur
3. Rohru	10. Arki	17. Shillai	24. Nadaun	31. Santokgarh	38. Jaswan	45. Sulah	52. Rajnagar (SC)	59. Karsog (SC)	66. Joginder Nagar
4. Jubbai-Kotkhai	11. Doon	18. Paonta Doon	25. Hamirpur	32. Una	39. Pragpur (SC)	46. Nagrota	53. Chamba	60. Chachiot	67. Darang
5. Chopal	12. Nalagarh	19. Nahan	26. Bamsan	33. Kutlehar	40. Jawalamukhi	47. Shahpur	54. Bharmour (ST)	61. Nachan (SC)	68. Mandi
6. Kumarsain	13. Kasauli (SC)	20. Kotkehoor	27. Mewa (SC)	34. Nurpur	41. Thural	48. Dharamsala	55. Lahaul and Spiti	62. Sundemagar	
7. Theog	14. Solan	21. Bilaspur	28. Nadaunta	35. Gangath (SC)	42. Rajgir (SC)	49. Kangra	56. Kulu	63. Balh (SC)	